



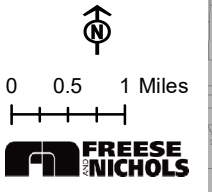
# Official Zoning Map of Bois d'Arc Lake

Official Adoption Date:  
October 30, 2018



## Zoning Districts

-  A&R, Agriculture and Ranching District (Minimum Lot: 5 Acres)
-  RE, Rural Estate Single-Family District (Minimum Lot: 1 Acre)
-  LD, Low Density Single-Family District (Minimum Lot: 30,000 sq.ft.)
-  R&C, Retail and Commercial District (Minimum Lot: 1 Acre)
-  RFO, Reservoir Facilities & Operations District (Minimum Lot: None)
-  PD, Planned Development



0 0.5 1 Miles

